

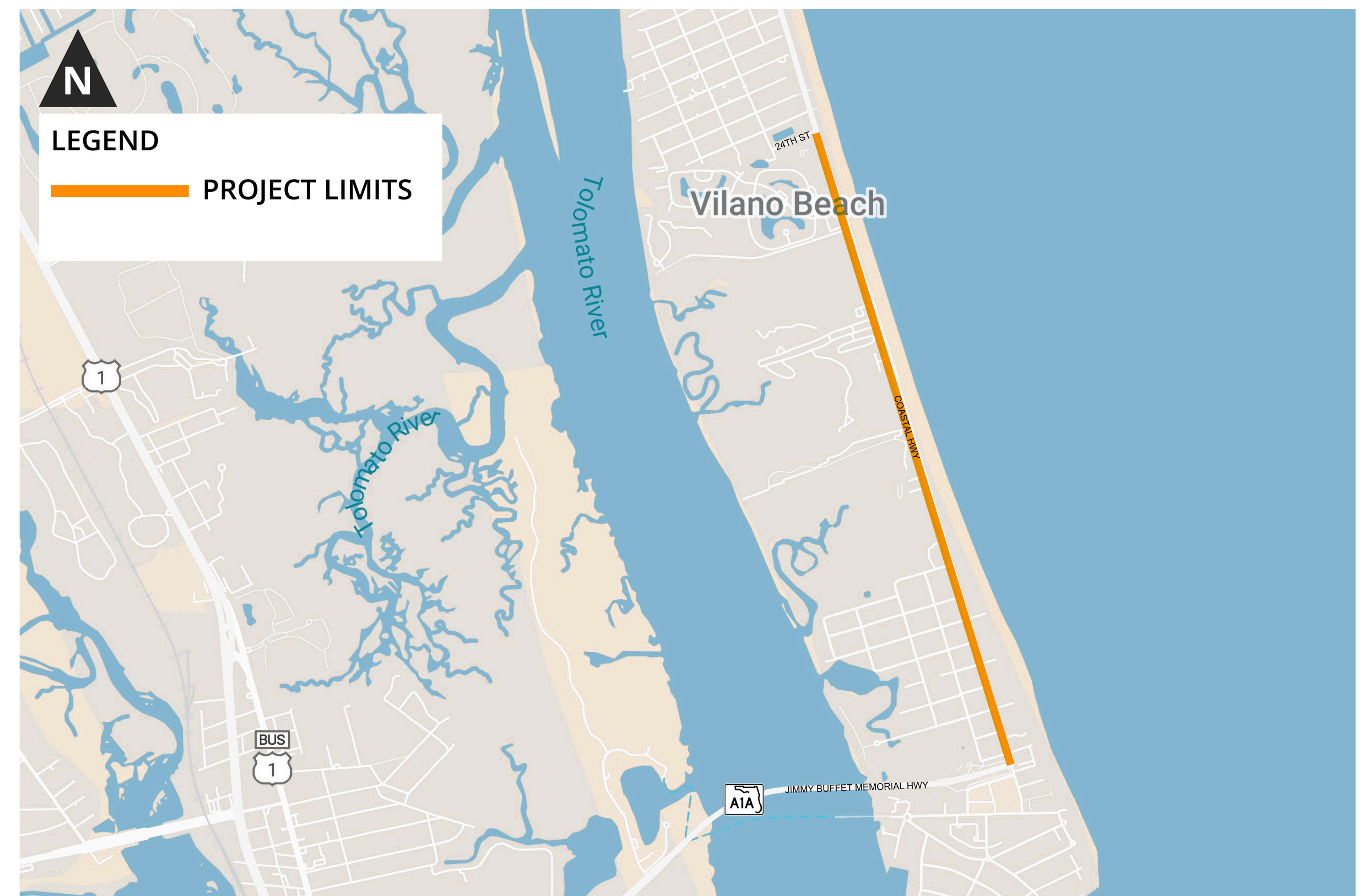


WELCOME

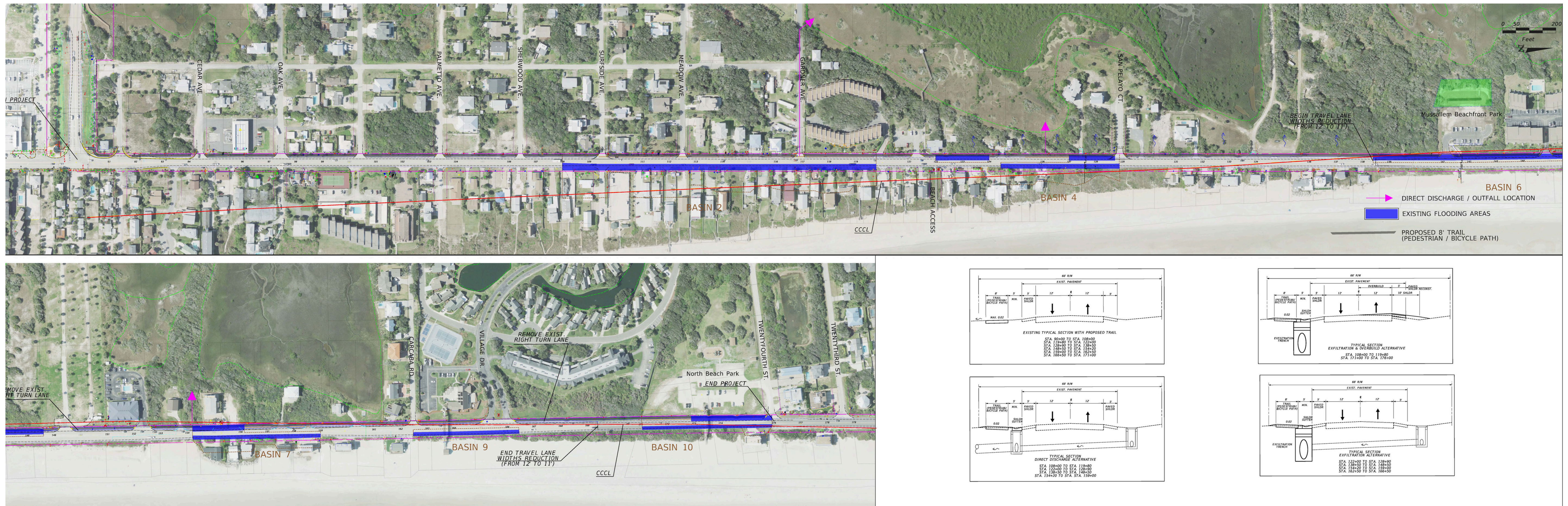
During this meeting, we will discuss proposed shared use path and drainage improvements as part of the **Coastal Highway** from the **State Road A1A Intersection to 24th Street** project.

PROPOSED COASTAL HIGHWAY IMPROVEMENTS

- An 8-foot-wide trail for pedestrians and cyclists
- Removal of two southbound right turn lanes
- Drainage improvements in various locations to improve roadway flooding

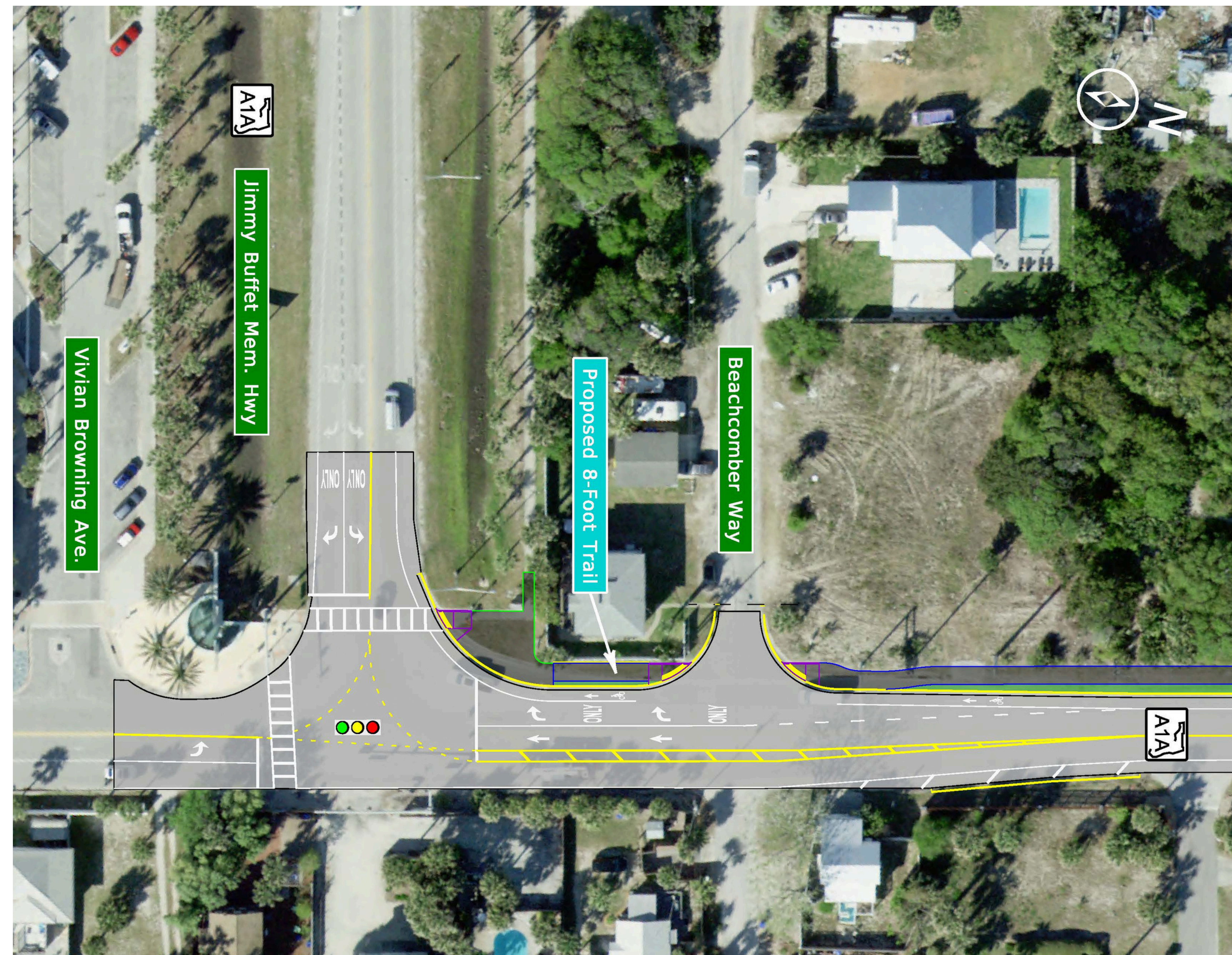


PROPOSED TRAIL AND DRAINAGE IMPROVEMENTS



The above rendering represents the proposed 8-foot trail and drainage improvements to Coastal Highway from the State Road A1A intersection to 24th Street to reduce roadway flooding.

PROPOSED COASTAL HIGHWAY AND SR A1A INTERSECTION IMPROVEMENTS



The above rendering represents intersection improvements and the 8-foot-wide trail for pedestrians and cyclists on Coastal Highway from the State Road A1A intersection to 24th Street.

COASTAL HIGHWAY FROM THE STATE ROAD A1A INTERSECTION TO 24TH STREET PROJECT INFORMATION

COMMENTS MAY BE MAILED, PHONED OR EMAILED TO

Tyler Klemm

2198 Edison Avenue,
Jacksonville, FL 32204

(904) 360-5608

Tyler.Klemm@dot.state.fl.us

Comments may also be submitted online at
www.nflroads.com/vph by April 22, 2025